



August 17, 2020

Transportation Routes and Times

First District Elementary School

Welcome to the start of the '20-'21 school year. There have been no changes in the routes from last year. Please make sure to look at the information to obtain the number of the bus and stop locations that your child will ride. We have included a map per route description as well as the roads and times description for each route.

Please have your children ready and waiting at the stop 7-10 minutes prior to the scheduled time.

Listed are the AM pick up times only. The routes will reverse for the PM ride home.

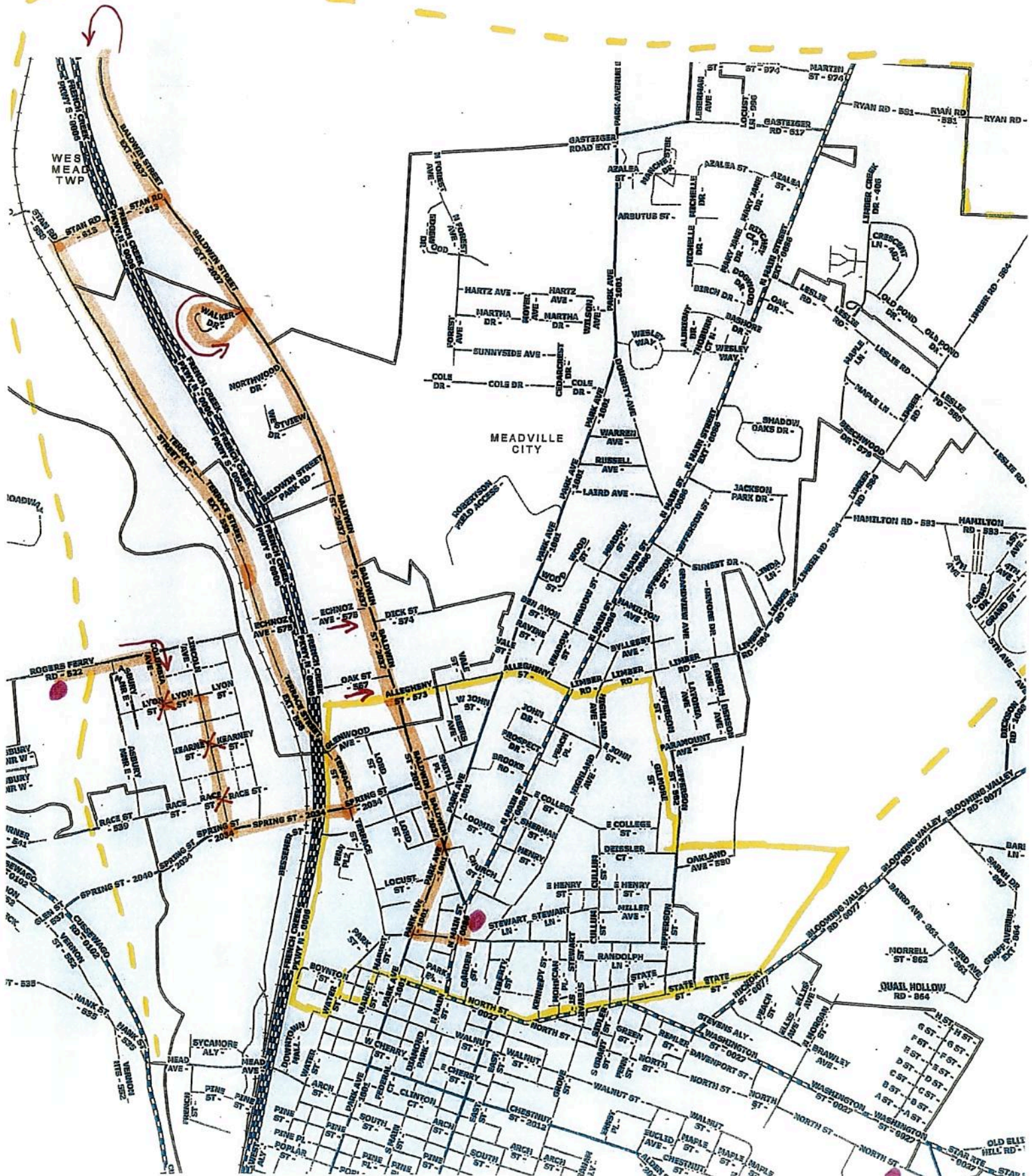
Students are to ride from or to their home address ONLY unless prior arrangements have been made. Alternate bus transportation request forms can be found on our website:

craw.org/departments/buildings-grounds-transportation

Click on the individual forms. Please print off, complete, and return to the school secretary for processing. Each form contains the instructions and criteria needed for the request. Once received and approved by the Transportation Department, alternate transportation can be provided.

Please call 814-724-3130 with any questions. Thank you and enjoy the school year.

FD #1



First District Elementary AM
First District #1
Bus #231 (old #232)

AM

Bus Lot to RIGHT on		
Rogers Ferry Rd (pick up both sides)	to RIGHT on	7:16
Columbia Ave		
Group Stop: Lyon/Columbia (Asbury Manor East)	to LEFT on	7:16
Lyon St		
Group Stop:		
	Lyon/Lincoln to RIGHT on	
Lincoln Ave		
Group Stops:		
	Lincoln/Kearney	7:19
	Lincoln/Race to LEFT on	
Spring St to LEFT on		
Terrace St (pick up both sides after Glenwood Ave By-Pass Bridge)	to RIGHT on	7:22
Stan Rd (pick up both sides)	to LEFT on	7:24
Baldwin St (pick up right side to Turn Around – Meadville Forge)	to	7:27
Baldwin St (pick up right side to Stan Rd – both sides from Stan to Walker)	to RIGHT on	
Walker Dr		
Group Stop: Lot #5 to	RIGHT on	7:34
Baldwin St (pick up right side to Allegheny St)		
Group Stops: Baldwin/Echnoz		7:36
	Baldwin/Oak	
First District Bus Loop		7:45

This is a detailed street map of Meadville, Pennsylvania, and its surrounding areas. The map shows a grid of streets, with major roads highlighted in blue. A pink arrow points to a location on the western edge of the map, near the intersection of State Road 204 and State Road 205. The map includes street names, road numbers, and a highlighted blue area indicating a specific region of interest. The map also shows the location of Meadville City, which is marked with a pink arrow. The map is oriented with North at the top.

First District Elementary AM
First District #2
Bus #4

AM

Bus Lot

Travel Allegheny St to Park Ave 7:21

AFTER Allegheny St pick up both sides to Warren Ave

Group Stops: Park Ave/Ravine St 7:23

Park Ave/Wood St

Park Ave/ Laird St

Warren Ave (Group Stop at Doughty/Warren) to RIGHT on 7:27

Doughty Ave (Group Stop at Doughty/Russell) to RIGHT on 7:28

Russell Ave to LEFT on

Park Ave

Group Stop: Park Ave/Allegheny St (in front of dentist/dr. offices) 7:32

To RIGHT on

Allegheny St to RIGHT on

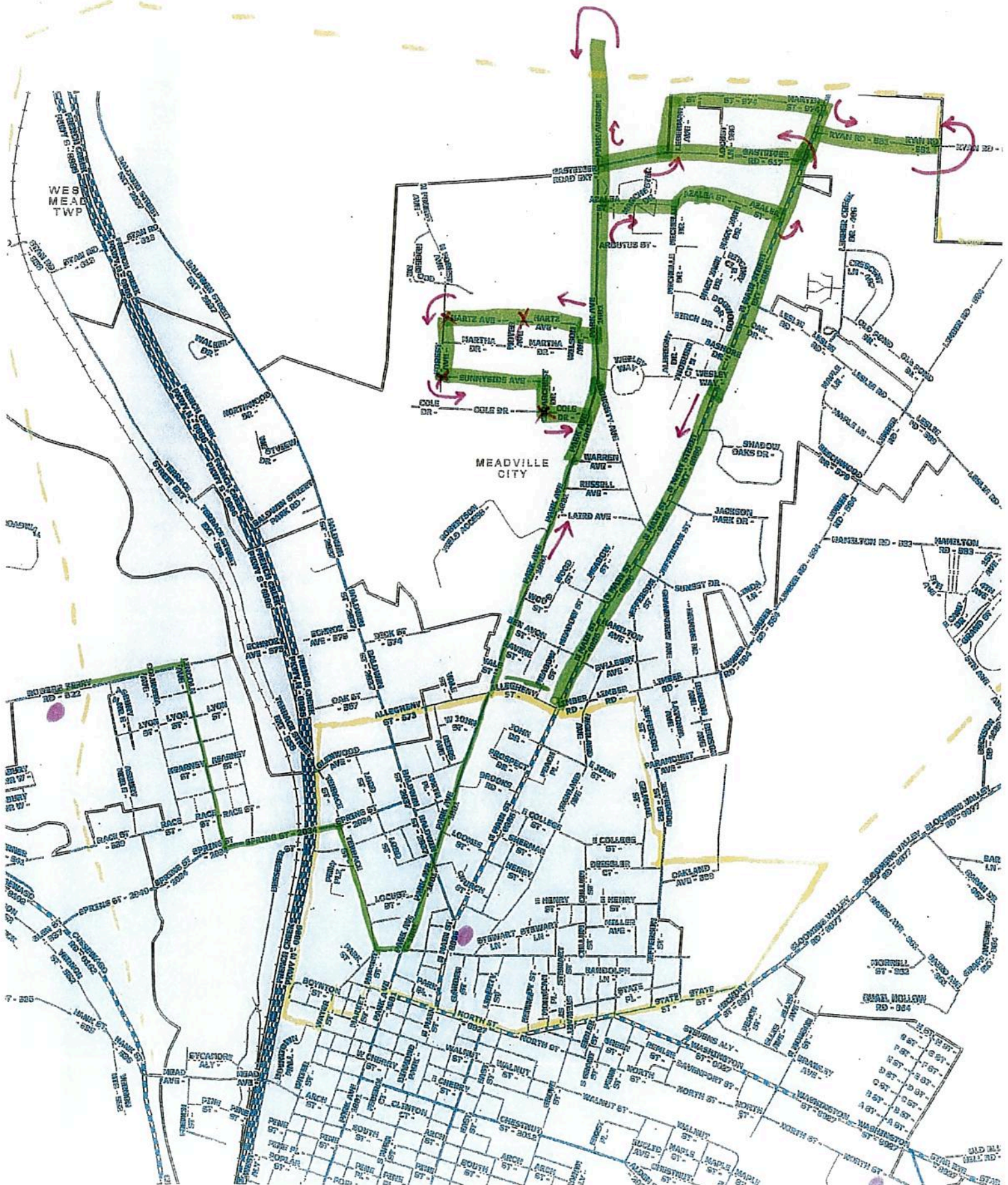
Baldwin St (pick up right side from Ford Dealer to Walker Dr) to LEFT on 7:34

Walker Dr (Group Stops at Lot #'s 1-3-7) to RIGHT on 7:38

Baldwin St

First District Bus Loop 7:45

F.D #3

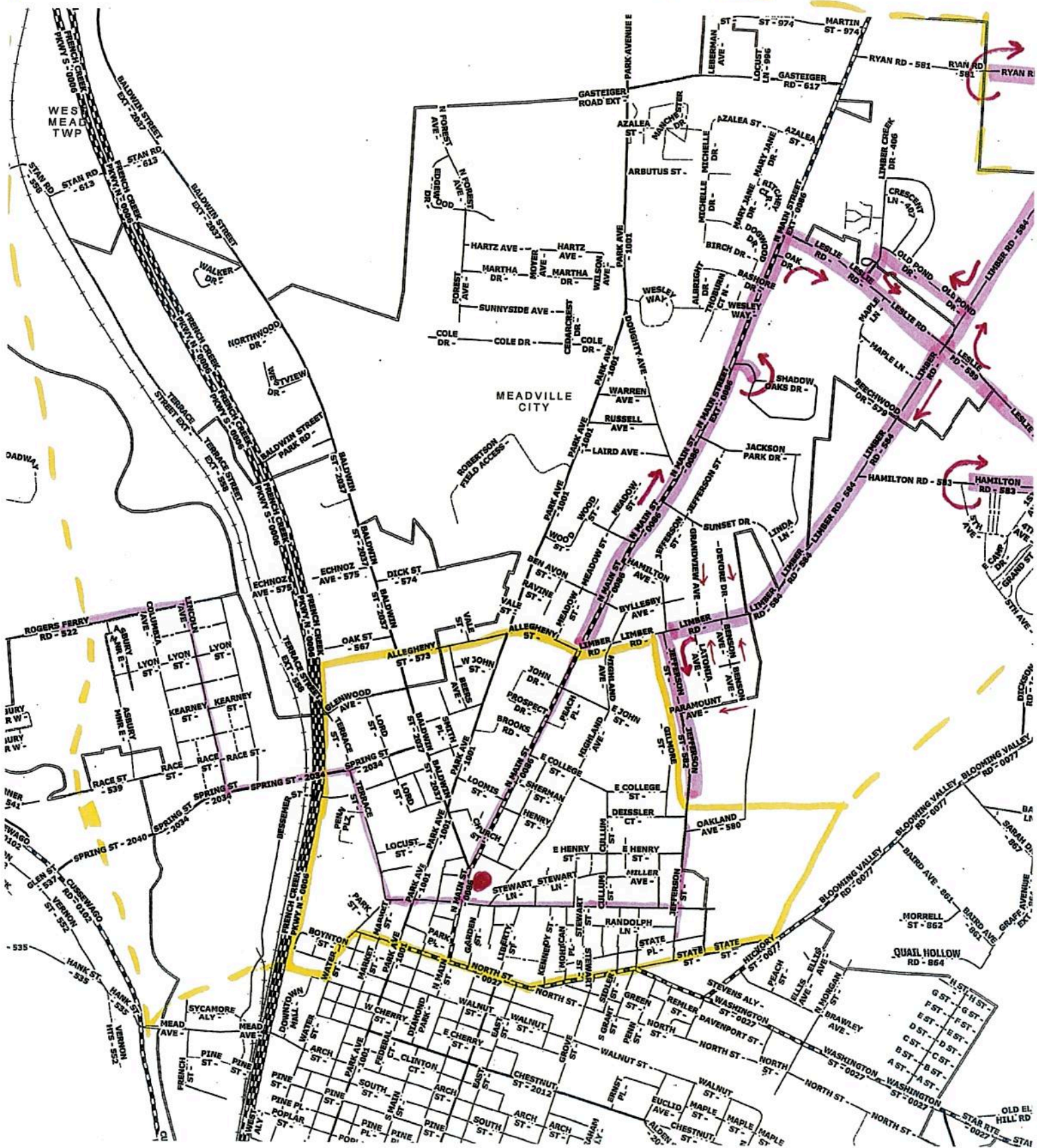


First District Elementary AM
First District #3
Bus #18

AM

Bus Lot	
Park Ave (pick up both sides from Warren Ave to Hailwood Dr) to LEFT on Hailwood Dr to RIGHT on	7:15
Hartz Ave (Group Stop at Hartz/Moyer & Hartz/Forest) to LEFT on Forest Ave (Group Stop at Forest/Sunnyside) to LEFT on Sunnyside Ave to RIGHT on Cedarcrest Dr to LEFT on	7:18
Cole Dr (Group Stop at Cole/Cedarcrest) to LEFT on Park Ave (pick up both sides from Hailwood to Azalea) to RIGHT on Azalea St	7:21
Group Stops: Golfview Office & Azalea/Michelle – pick up both sides Michelle to N Main to LEFT on N Main St (pick up right side) to LEFT on	7:22
Gasteiger Rd (pick up both sides) to RIGHT on Park Ave (Pick up right side to turn around) to TURN AROUND at Penelec back to Park Ave (pick up right side) to LEFT on	7:25
Gasteiger Rd (no pick ups) to LEFT on Leiberman Ave (pick up both sides) to RIGHT on Martin St (pick up both sides) to RIGHT on N Main St (pick up both sides) to LEFT on	7:28
Ryan Rd (pick up both sides) to TURN AROUND Fire Department N Main St (pick up right side to Allegheny St	7:29
Group Stops: N Main/Carroll N Main/Ben Avon	7:32
	7:38
First District Bus Loop	7:45

F.D #4



First District Elementary AM
First District #4
Bus #249

AM

Bus Lot

N Main St pick up right side after Allegheny St 7:14

Group Stops: N Main/Byllesby 7:15

N Main/Hamilton

N Main/Sunset

N Main/Jackson Park to RIGHT on

Shadow Oaks Dr (IN/OUT Group Stop at Turn Around) to RIGHT on 7:18

N Main St (pick up right side) to RIGHT on

Leslie Rd pick up both sides to Limber Road

Group Stop: Maple Ln 7:20

Limber Road to Hamilton Road right side pick up 7:23

Hamilton Rd to TURN AROUND to LEFT on 7:25

Leslie Rd (pick up right side to Limber Rd) to RIGHT on 7:27

Limber Road (pick up both sides to Twp Line)

TURN AROUND Fire Department 7:29

Right on Old Pond Rd

Group Stop: Old Pond/Limber Creek Dr to LEFT on 7:31

Leslie Rd (no pick ups) to RIGHT on

Limber Rd pick up both sides

Group Stops: Limber/Maple Ln 7:33

Limber/Beechwood Dr

Limber/DeVore Dr

Limber/Grandview Ave

Limber/Benson Ave

Limber/Latonia Ave

Limber/Jefferson St to LEFT on

Jefferson St (pick up both sides to Deissler Ct) 7:40

First District Bus Loop 7:45